

# Landschaftsinventarplan

Massstab 1:5'000

Architektur | Raumentwicklung | Verkehr | Landschaft | Umwelt

**metron**

Abfrage 11\_PLAENE/GIS/BEADAT

Inventarplan.mxd

Projekt-Nr. 18-11-020-00




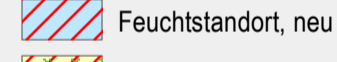
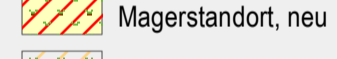
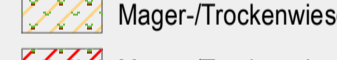
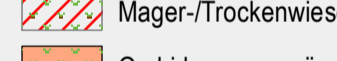
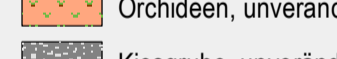
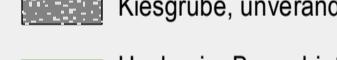
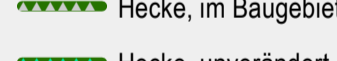
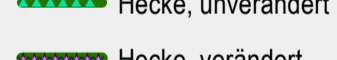
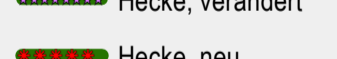
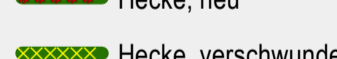
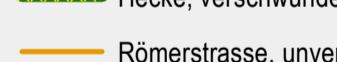
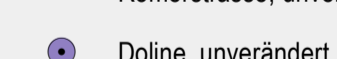
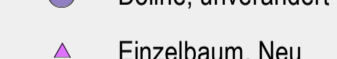
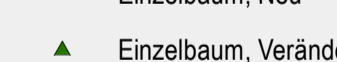

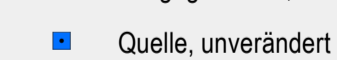
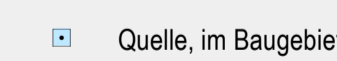
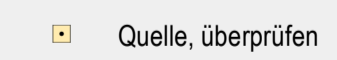
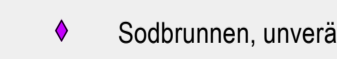
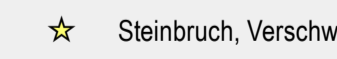
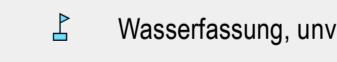
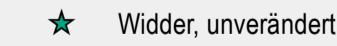
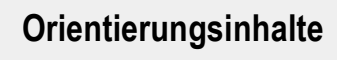
Format 84 x 60

Gesz./Gepruft COJ / MW

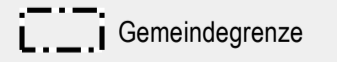
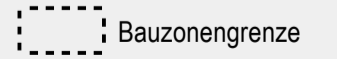
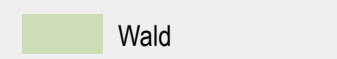
Datum/Rev. 12.07.2012 /

Metron Raumentwicklung AG T: 056 460 91 11 info@metron.ch  
 Stahlrain 2 / 5201 Brugg F: 056 460 91 00 www.metron.ch

## Landschaftsinventar

-  Baumgruppe, verändert
-  Feldgehölze, verändert
-  Feldgehölze, neu
-  Feuchtstandort, neu
-  Magerstandort, neu
-  Mager-/Trockenwiese, unverändert
-  Mager-/Trockenwiese, neu
-  Orchideen, unverändert
-  Kiesgrube, unverändert
-  Hecke, im Baugebiet
-  Hecke, unverändert
-  Hecke, verändert
-  Hecke, neu
-  Hecke, verschwunden
-  Römerstrasse, unverändert
-  Doline, unverändert
-  Einzelbaum, Neu
-  Einzelbaum, Verändert
-  Kultgegenstand, unverändert
-  Quelle, unverändert
-  Quelle, im Baugebiet
-  Quelle, überprüfen
-  Sodbrunnen, unverändert
-  Steinbruch, Verschwunden
-  Wasserfassung, unverändert
-  Widder, unverändert

## Orientierungsinhalte

-  Gemeindegrenze
-  Bauzonengrenze
-  Wald

